





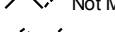

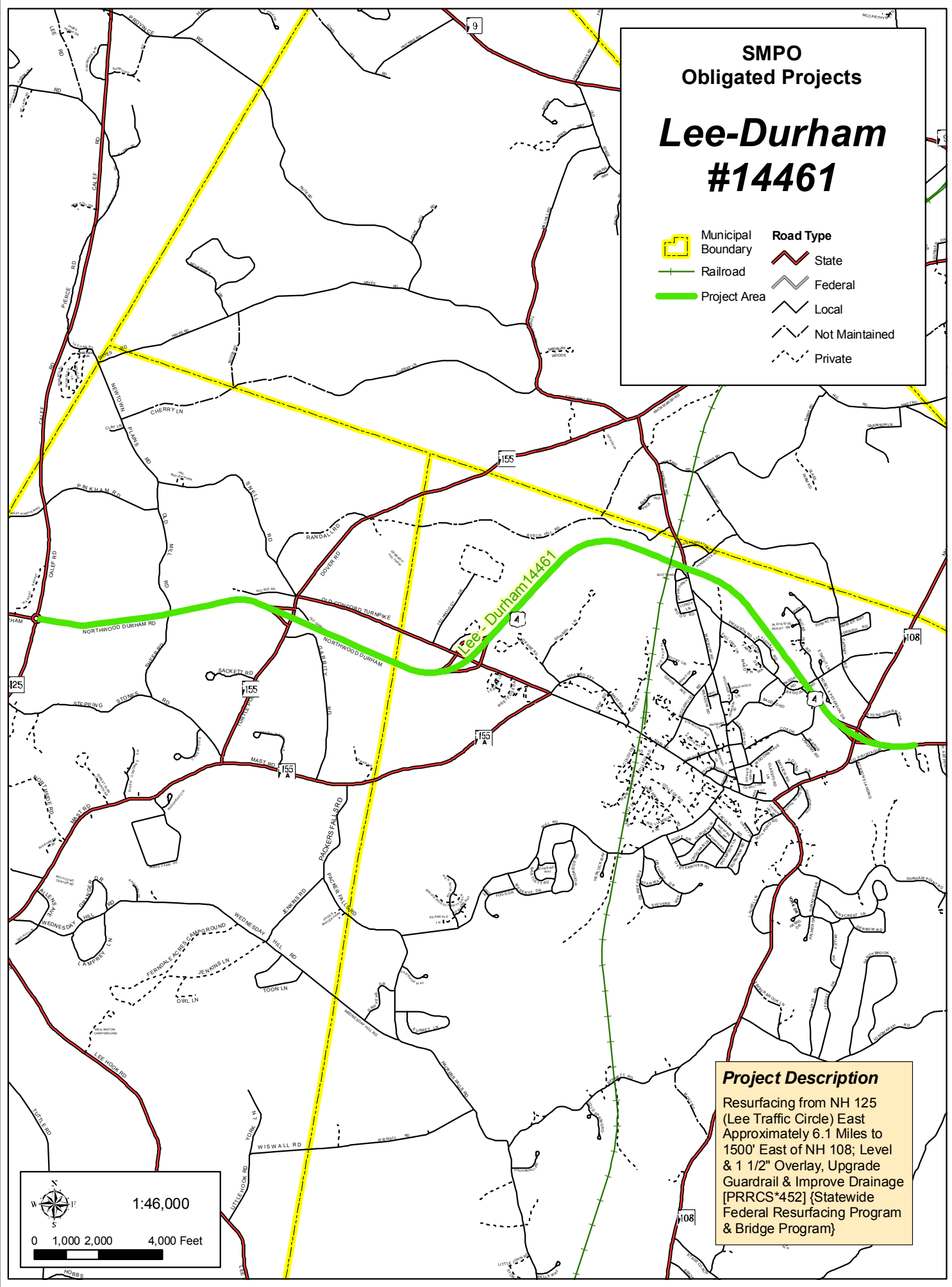


**SMPO
Obligated Projects**

**Lee-Durham
#14461**

- | | | | |
|---|--------------------|---|----------------|
|  | Municipal Boundary |  | State |
|  | Railroad |  | Federal |
|  | Project Area |  | Local |
| | |  | Not Maintained |
| | |  | Private |



Project Description
 Resurfacing from NH 125 (Lee Traffic Circle) East Approximately 6.1 Miles to 1500' East of NH 108; Level & 1 1/2" Overlay, Upgrade Guardrail & Improve Drainage [PRRCS*452] {Statewide Federal Resurfacing Program & Bridge Program}

