








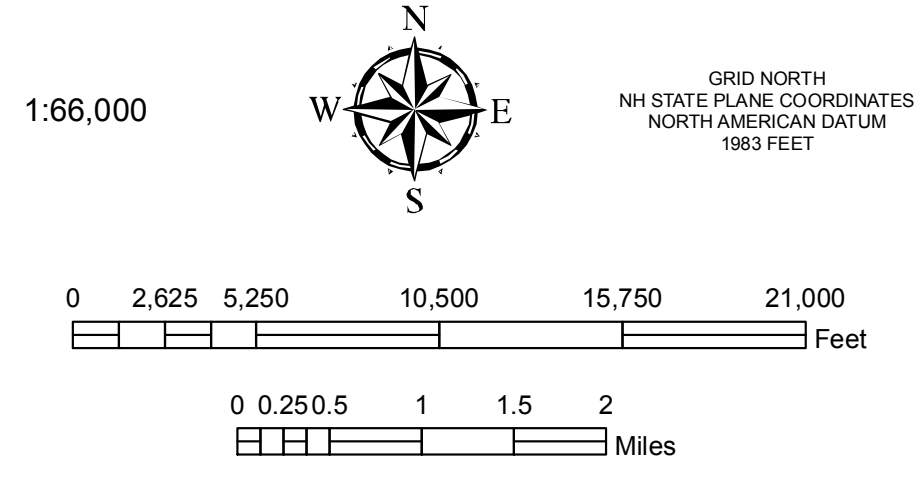


Strafford Metropolitan
Planning Organization

**FY 2009
Obligated
Transportation
Projects**

Legend

- | | |
|--|---|
|  Project Area |  State |
|  SMPO Community |  Federal |
|  Non-SMPO Community |  Local |
|  State of Maine |  Railroad/Rail Bed |
|  Lake, Pond, River | |



Note
This map is a visual tool that is meant to be viewed with SMPO's FY2009 Annual Listing of Obligated Projects. All projects in the listing are not displayed on this map.

Data Sources
Base features are from USGS 1:24,000 scale Digital Line Graphs, as archived in the GRANIT database. Digital data in NH GRANIT represent the efforts of the contributing agencies to record information from the cited source materials. Complex Systems Research Center (CSRC), under contract to the Office of Energy & Planning (OEP), and in consultation with cooperating agencies, maintains a continuing program to identify and correct errors in these data. Neither OEP nor CSRC make any claim as to the validity or reliability or to any implied uses of these data.
Transportation data provided by NHDOT, May 2008.
Water Resources Data provided by NH DES, November 2006.
Transportation Projects were digitized by SMPO GIS staff, October 2009.

